

MALDIVES LAND AND SURVEY AUTHORITY

MINISTRY OF HOUSING AND INFRASTRUCTURE

Office (PABX): +(960) 3004300, Fax: +(960) 3004254

Email: survey@housing.gov.mv

Web: www. surveyofmaldives.gov.mv,

Ameenee Magu, Maafannu, Male', 20392, Maldives.



CONTROL POINT DETAILS	Station Number	PSM 0057
Coordinate Information		
Geodetic	Grid	
WGS 84	UTM Zone 43	
Lat: 006° 39' 54.53"	E: 278604.4426	
Long: 072° 59' 50.37"	N: 737181.5119	
Ellp Height:	Orth Height: 0.990	
Island Name: H.DH. Kurin'bi	Date: 06-May-2014	

Monument description & method of survey:

- Concrete casted in situ to a 1ft pvc pipe length 1m buried with 20" below ground, 1.5m s/s rod driven to ground as the centre mark.
- Monument labelled with s/s plate stating the point ID.
- Below 500mm
- GNSS Static Survey post Processing.

General site condition & access:

- Raiydehai Magu, infront of new Mosque. Close to toilet area of Mosque
- Easy Access

Owner: H.Dh. Kurin'bi Council

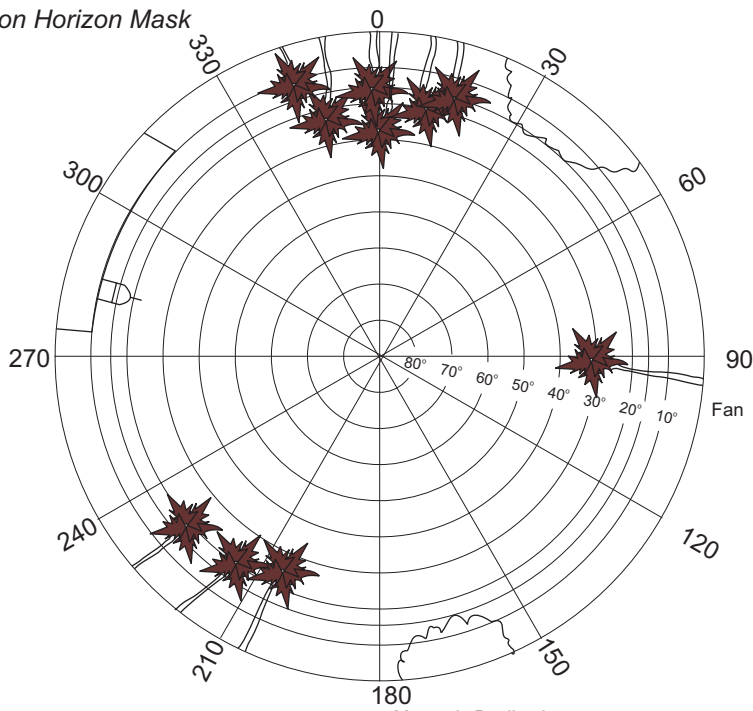


SITE INFORMATION

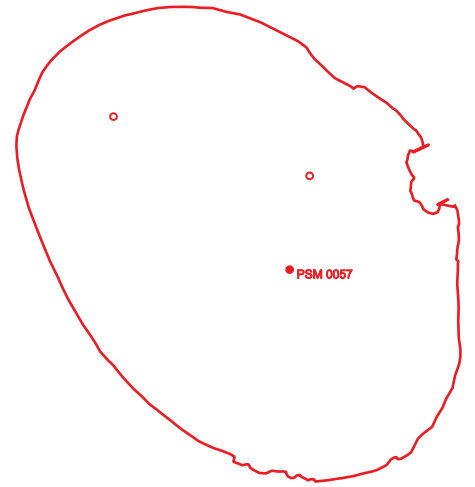
Station Number

P	S	M	0	0	5	7
---	---	---	---	---	---	---

Station Horizon Mask

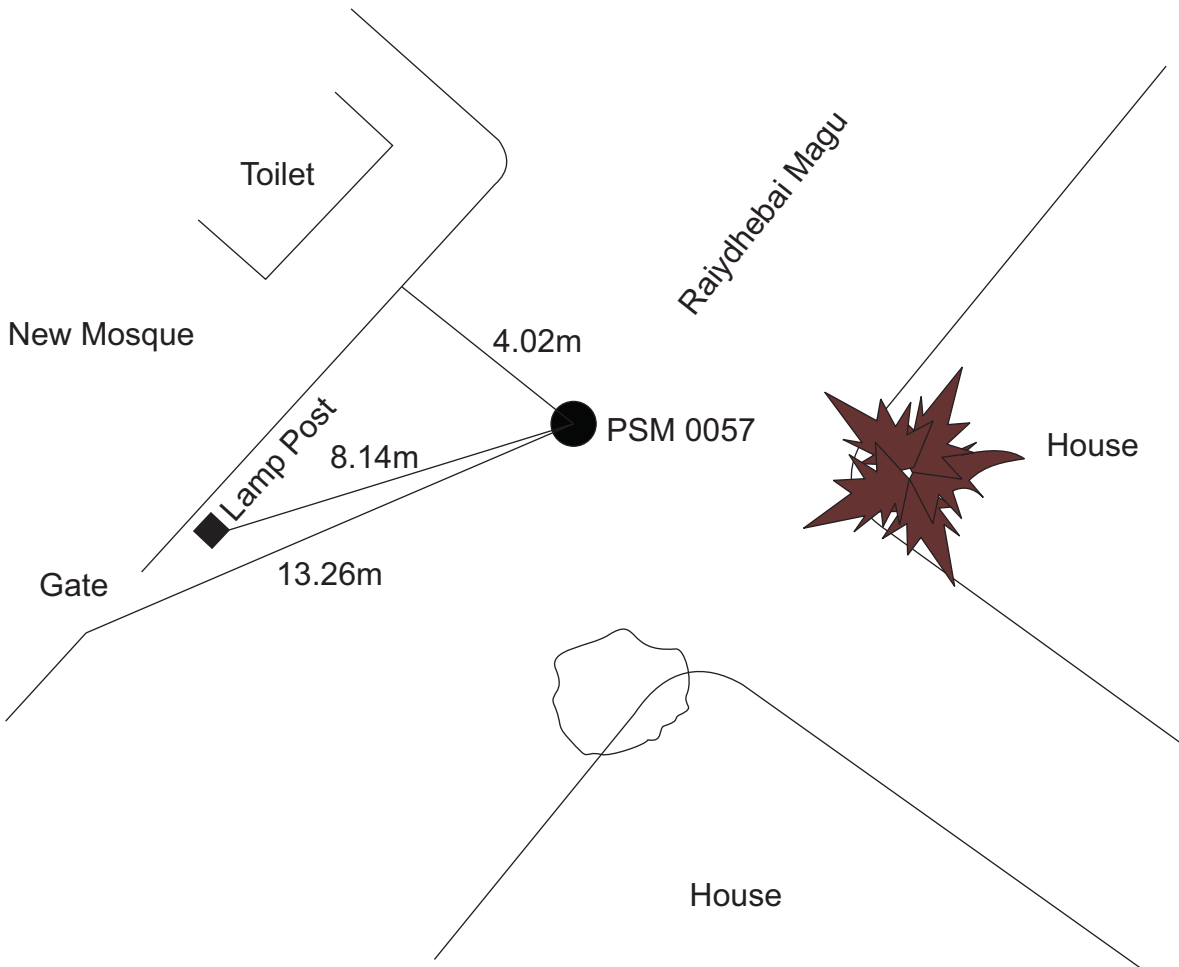
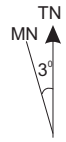


Locality



Height above Marker that horizon was mapped from 1.5 m

Magnetic Declination Declination applied to this figure?
 Yes No



Sketched by: Neesham

Scale: Not to scale

Date: 06/May/2014

MALDIVES LAND AND SURVEY AUTHORITY

MINISTRY OF HOUSING AND INFRASTRUCTURE

Office (PABX): +(960) 3004300, Fax: +(960) 3004254

Email: survey@housing.gov.mv

Web: www.surveyofmaldives.gov.mv,

Ameenee Magu, Maafannu, Male', 20392, Maldives.



CONTROL POINT DETAILS	Station Number PSM 0058
Coordinate Information	
Geodetic	Grid
WGS 84	UTM Zone 43
Lat: 006° 40' 02.44"	E: 278323.0538
Long: 072° 59' 41.18"	N: 737425.8742
Ellp Height:	Orth Height: 1.220
Island Name: H.DH. Kurin'bi	Date: 06-May-2014

Monument description & method of survey:

- Concrete casted in situ to a 1ft pvc pipe length 1m buried with 12" below ground, 1.5m s/s rod driven to ground as the centre mark.
- Monument labelled with s/s plate stating the point ID.
- Below 300mm
- GNSS Static Survey post Processing.

General site condition & access:

- Western Side of Ameenee Magu, Near Office block
- Easy Access

Owner: H.Dh. Kurin'bi Council



DOWN TOWARD PSM

NORTH VIEW

EAST VIEW

FROM PSM UPTOWARD SKY

SOUTH VIEW

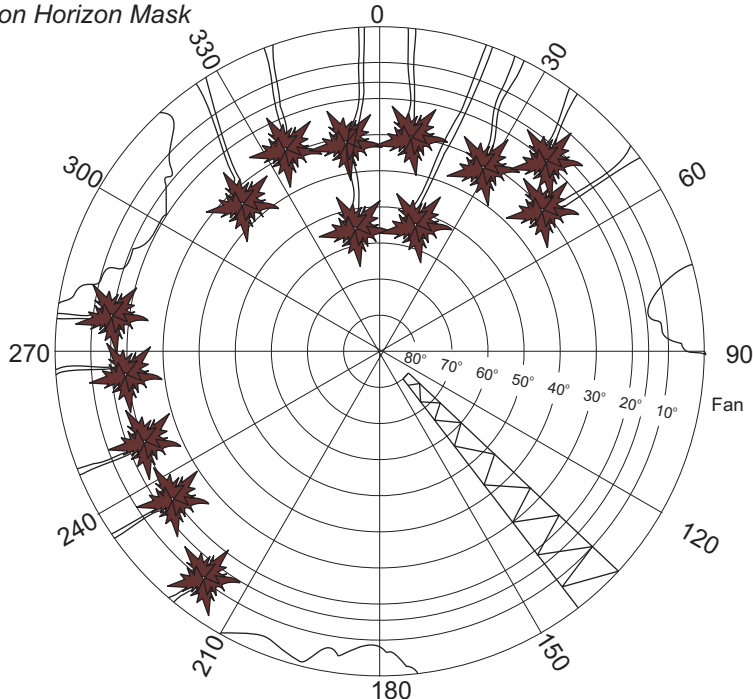
WEST VIEW

SITE INFORMATION

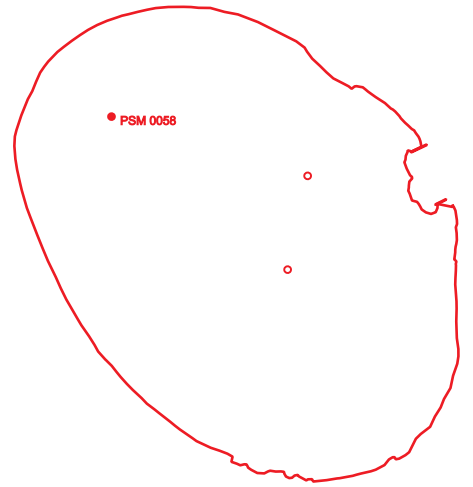
Station Number

P	S	M	0	0	5	8
---	---	---	---	---	---	---

Station Horizon Mask

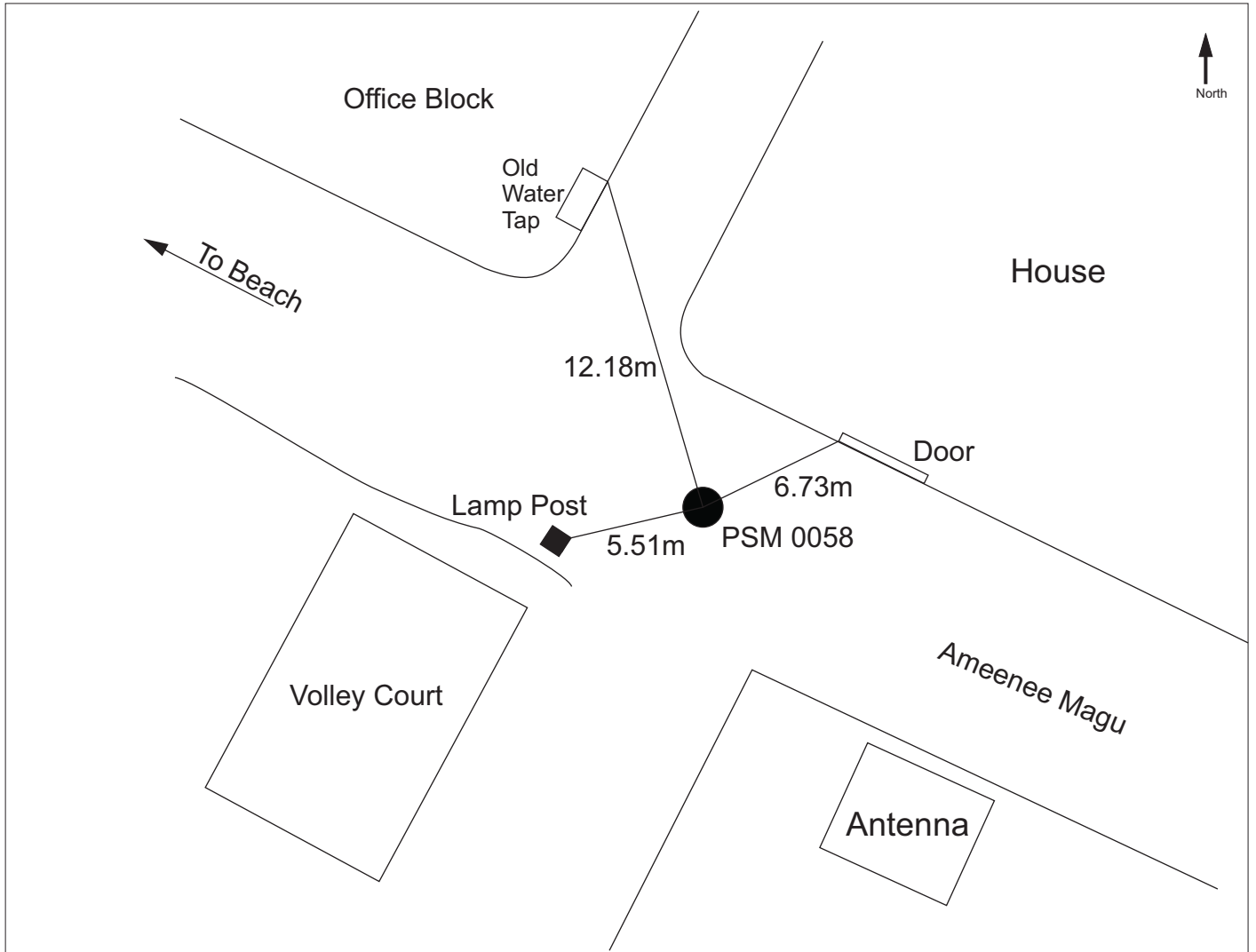
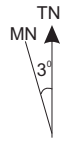


Locality



Height above Marker that horizon was mapped from 1.5 m

Magnetic Declination
Declination applied to this figure?
 Yes No



Sketched by: Neesham

Scale: Not to scale

Date: 06/May/2014

MALDIVES LAND AND SURVEY AUTHORITY

MINISTRY OF HOUSING AND INFRASTRUCTURE

Office (PABX): +(960) 3004300, Fax: +(960) 3004254

Email: survey@housing.gov.mv

Web: www.surveyofmaldives.gov.mv,

Ameenee Magu, Maafannu, Male', 20392, Maldives.



CONTROL POINT DETAILS	Station Number PSM0085
Coordinate Information	
Geodetic	Grid
WGS 84	UTM Zone 43
Lat: 006° 39' 59.40"	E: 278636.4808
Long: 072° 59' 51.39"	N: 737331.1846
Ellp Height:	Orth Height: 1.180
Island Name: H.DH. Kurin'bi	Date: 06-May-2014

Monument description & method of survey:

- Concrete casted in situ to a 1ft pvc pipe length 1m buried with 8" below ground, 1.5m s/s rod driven to ground as the centre mark. Monument labelled with s/s plate stating the point ID.
- Below 200mm
- GNSS Static Survey post Processing.

General site condition & access:

- In front of Health Centre Door (Ameenee Magu), North East Center of School
- Easy Access

Owner: H.Dh. Kurin'bi Council

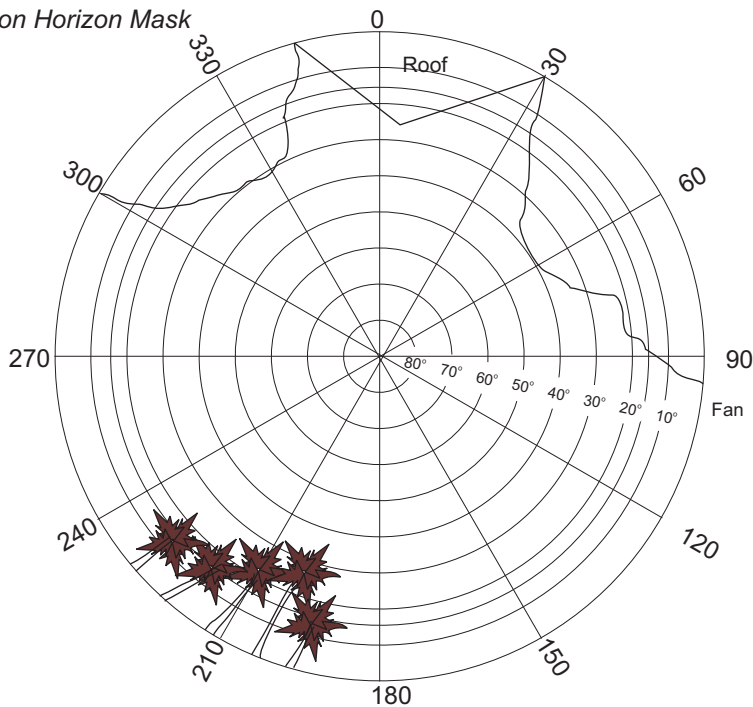


SITE INFORMATION

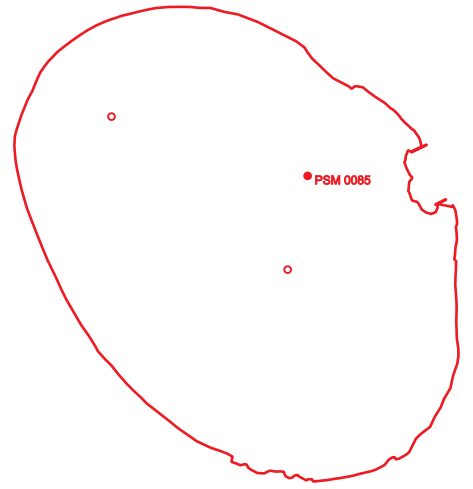
Station Number

P S M 0 0 8 5

Station Horizon Mask



Locality



Height above Marker that horizon was mapped from 1.5 m

Magnetic Declination Declination applied to this figure?
 Yes No



Ameenee Magu

Health Center

4.18m
 9.83m
 4.69m
 PSM 0085

School

House

School Play Ground

House

To Harbour Area



Sketched by: Neesham

Scale: Not to scale

Date: 06-May-2014